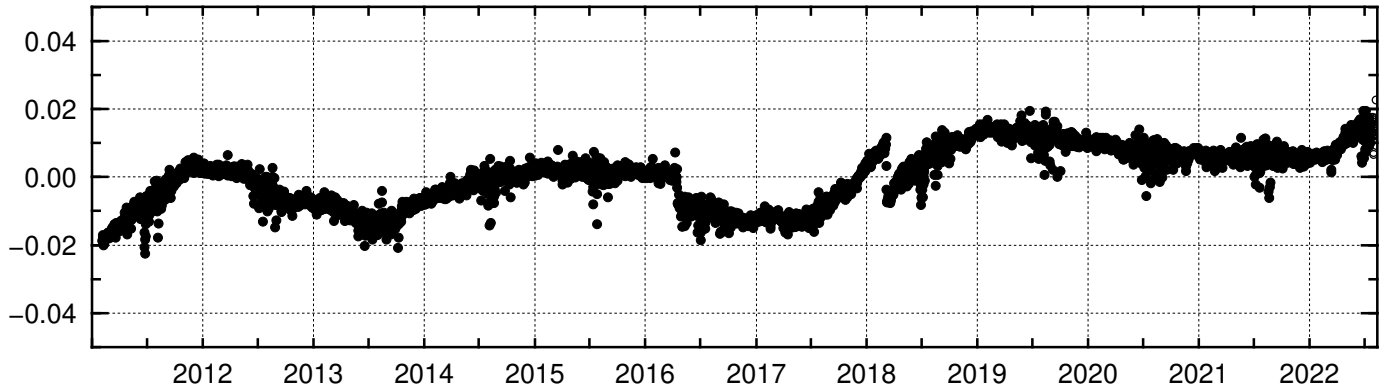


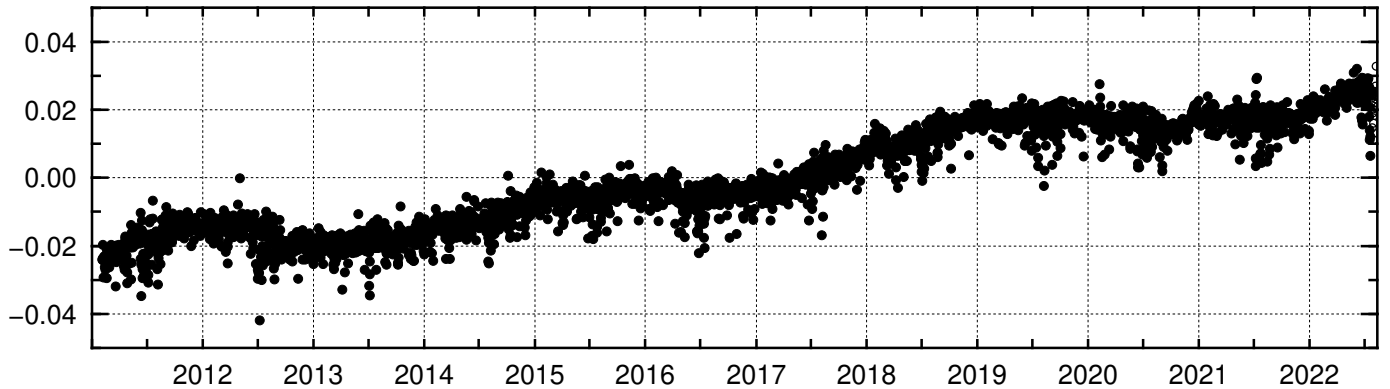
基線変化グラフ

期間: 2011/01/01-2022/08/12 JST

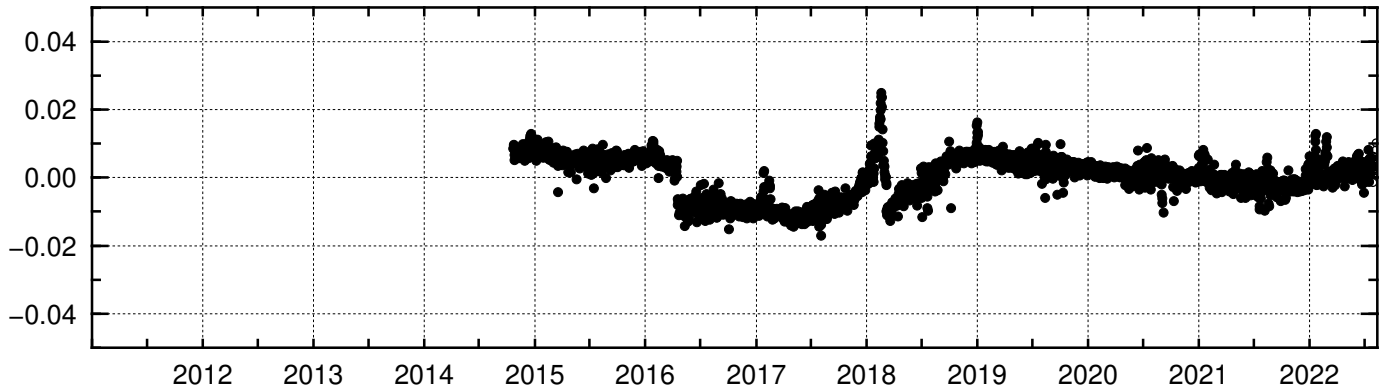
(m) (5) 都城2 (021087) - M霧島山A (129082) 斜距離 基準値: 16251.291m



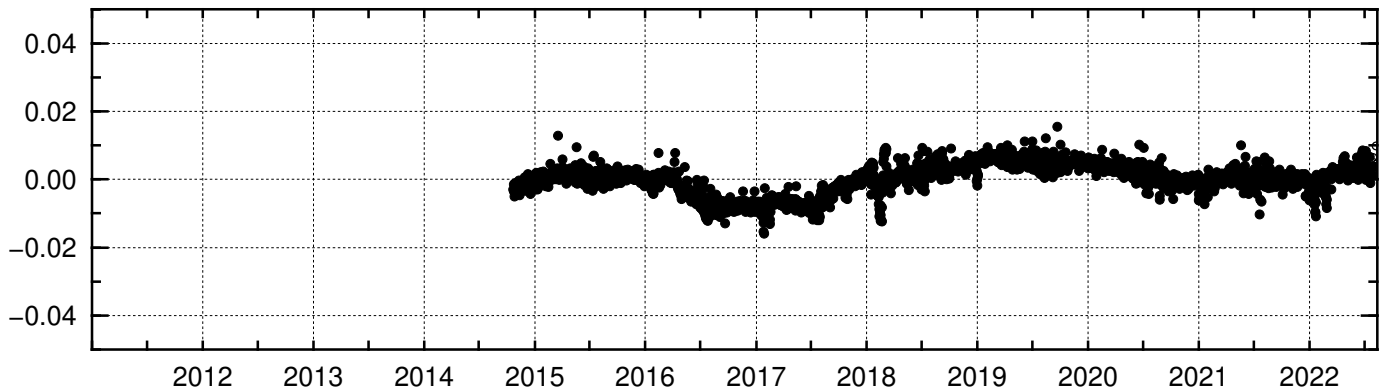
(m) (6) 牧園 (960486) - M霧島山A (129082) 斜距離 基準値: 19586.740m



(m) (7) えびの (960714) - M霧島山2 (149083) 斜距離 基準値: 13855.417m



(m) (8) 牧園 (950486) - M霧島山2 (149083) 斜距離 基準値: 10744.063m



● ---[F5:最終解] ○ ---[R5:速報解]

国土地理院