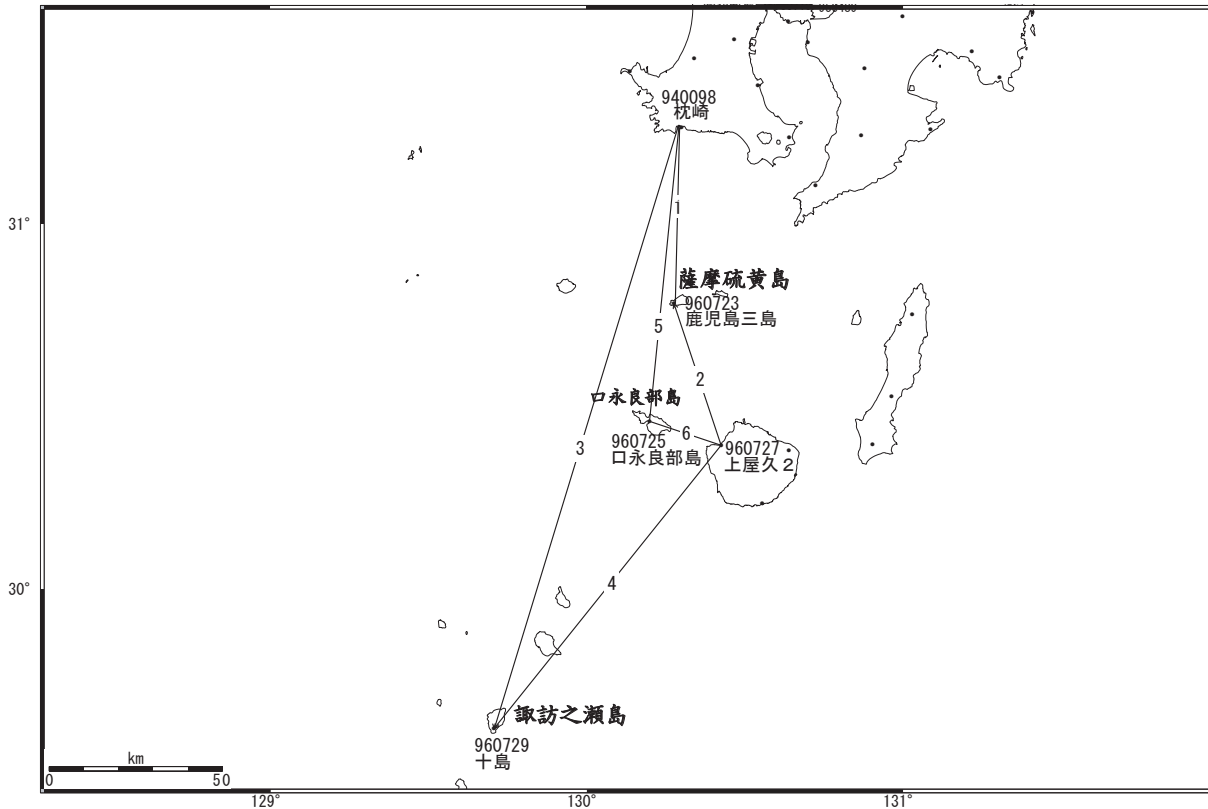


# 薩摩硫黄島・口永良部島・諏訪之瀬島周辺の地殻変動

—GNSS連続観測結果—

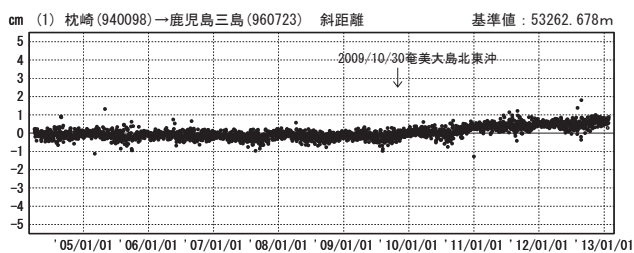
傾向に特段の変化は見られません。

薩摩硫黄島・口永良部島・諏訪之瀬島 GNSS連続観測基線図



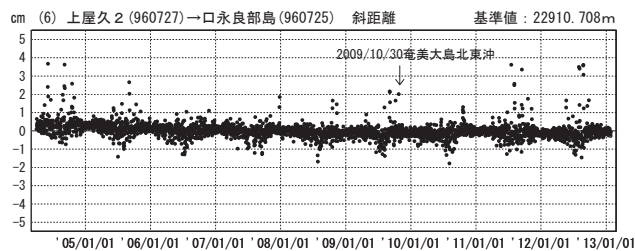
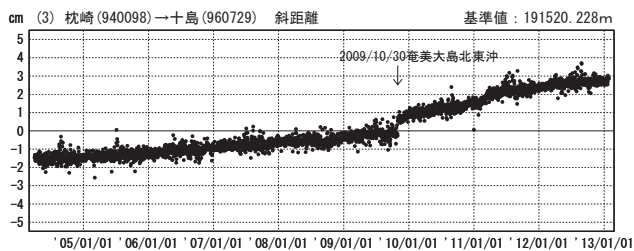
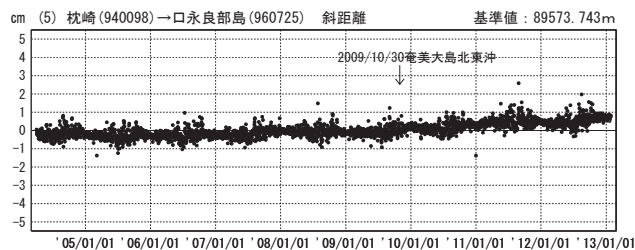
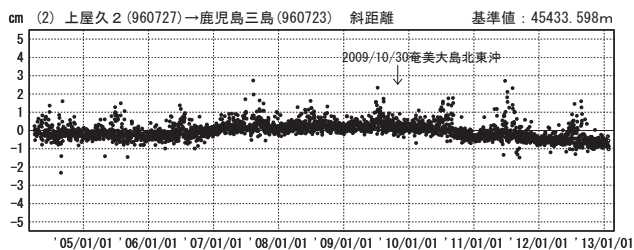
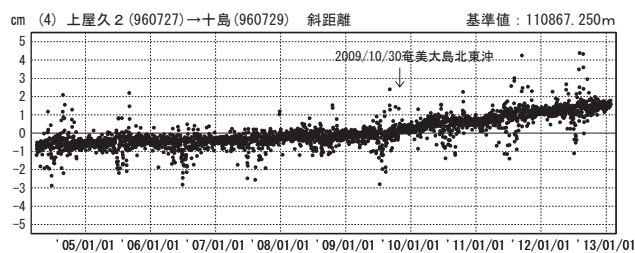
基線変化グラフ

期間：2004/04/01～2013/01/26 JST



基線変化グラフ

期間：2004/04/01～2013/01/26 JST



●—[F3:最終解] ○—[R3:速報解]