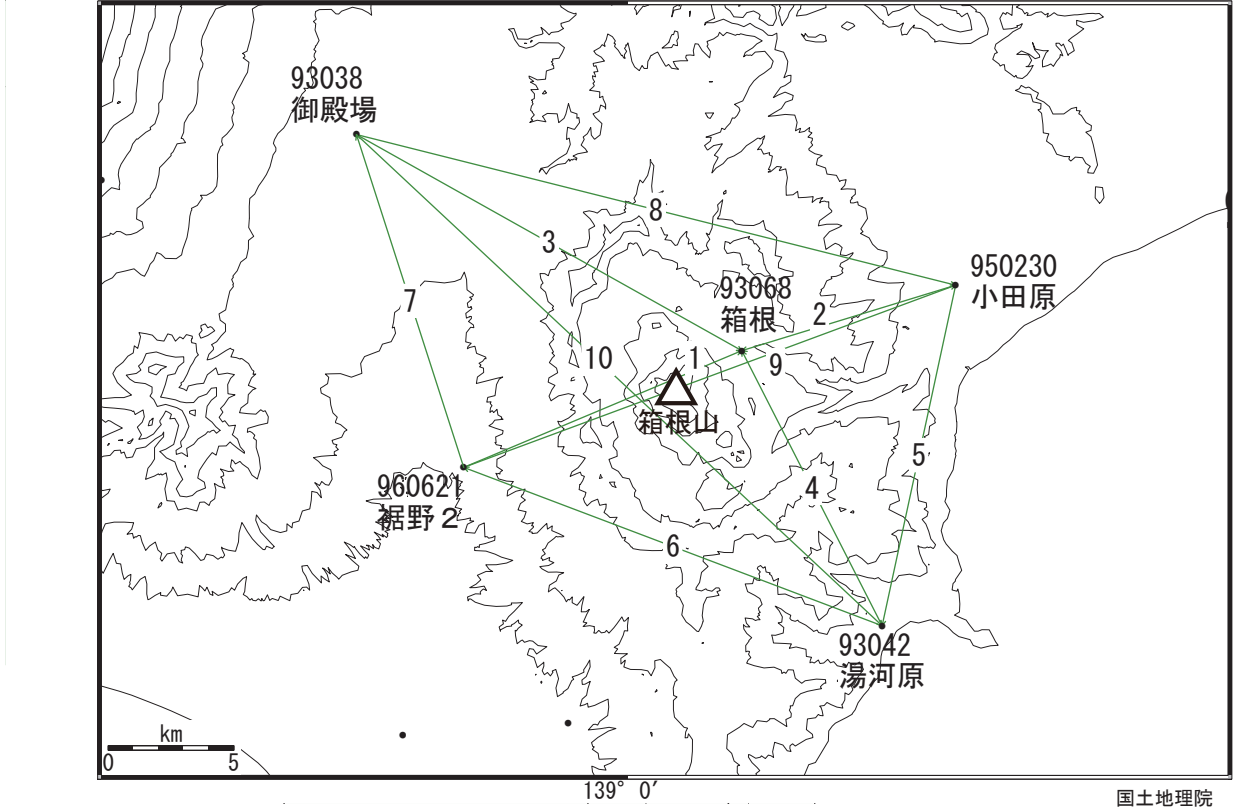


# 箱根山の地殻変動

—GNSS連続観測結果—

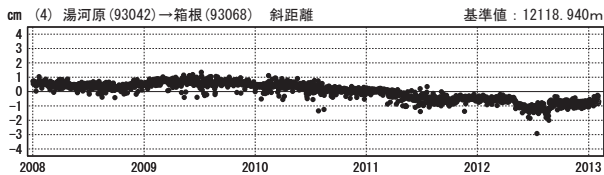
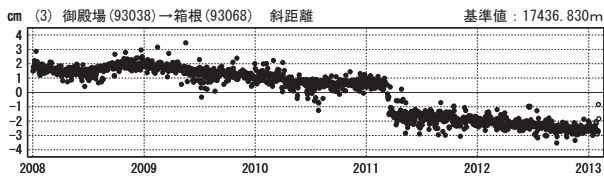
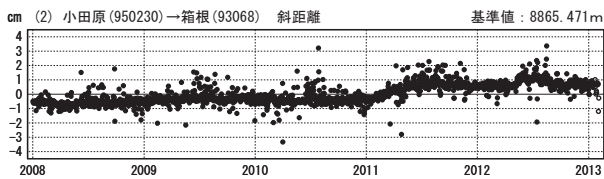
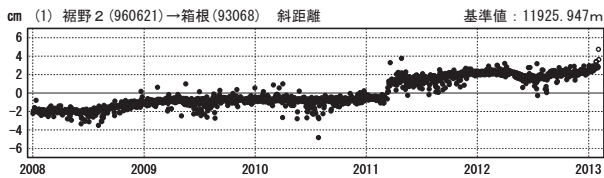
2012年末頃から、箱根山周辺の一部の基線にわずかな伸びの傾向が見られます。

## 箱根山 GNSS連続観測基線図



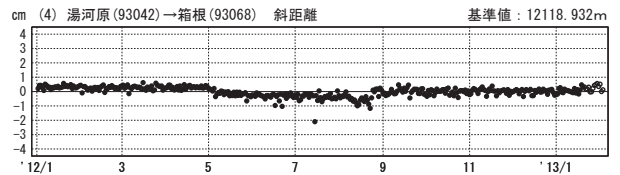
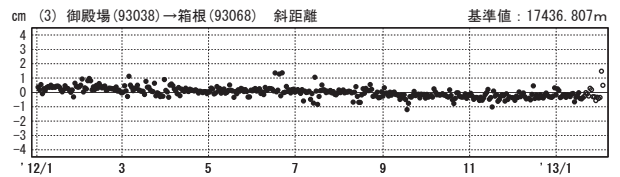
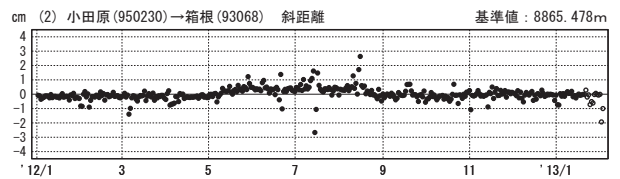
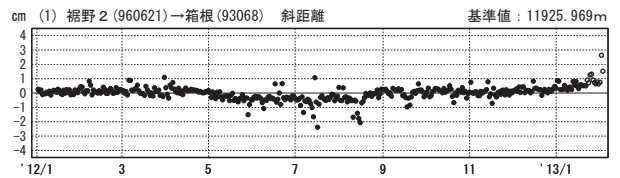
### 基線変化グラフ

期間：2008/01/01～2013/02/02 JST



### 基線変化グラフ

期間：2012/01/01～2013/02/02 JST



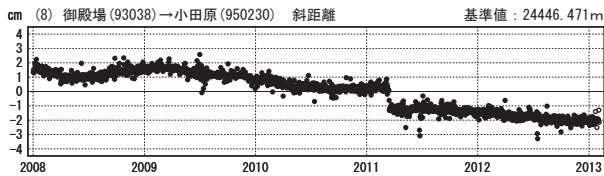
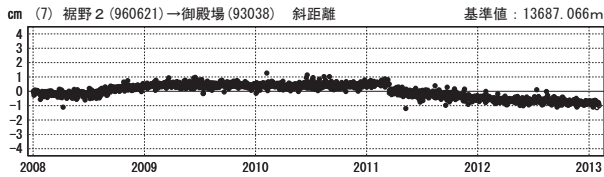
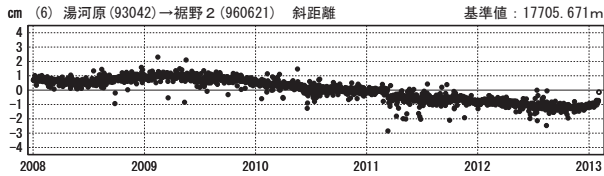
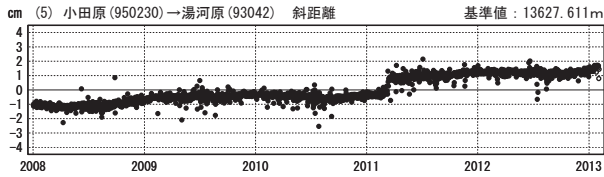
●—[F3:最終解] ○—[R3:速報解]

国土地理院

# 箱根山の地殻変動

## 基線変化グラフ

期間：2008/01/01～2013/02/02 JST

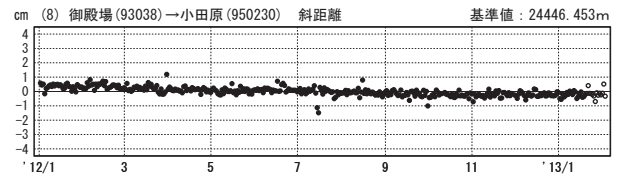
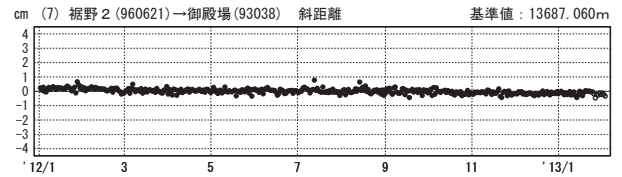
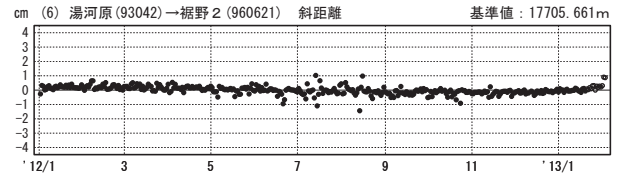
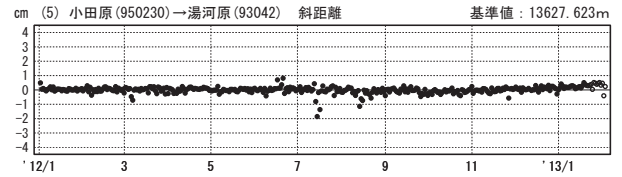


●---[F3:最終解] ○---[R3:速報解]

国土地理院

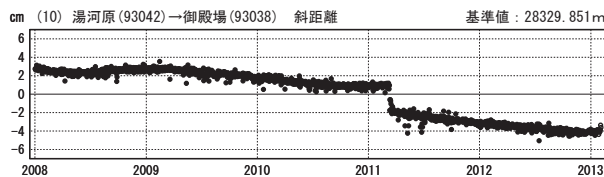
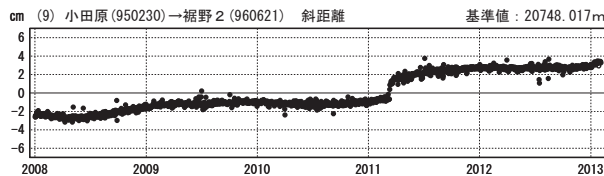
## 基線変化グラフ

期間：2012/01/01～2013/02/02 JST



## 基線変化グラフ

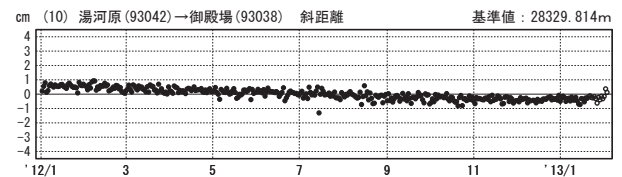
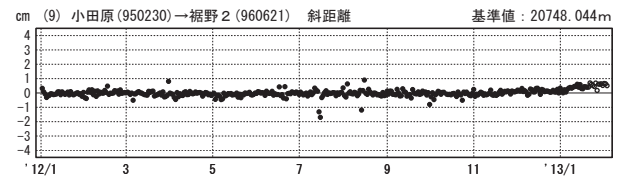
期間：2008/01/01～2013/02/02 JST



●---[F3:最終解] ○---[R3:速報解]

## 基線変化グラフ

期間：2012/01/01～2013/02/02 JST



国土地理院