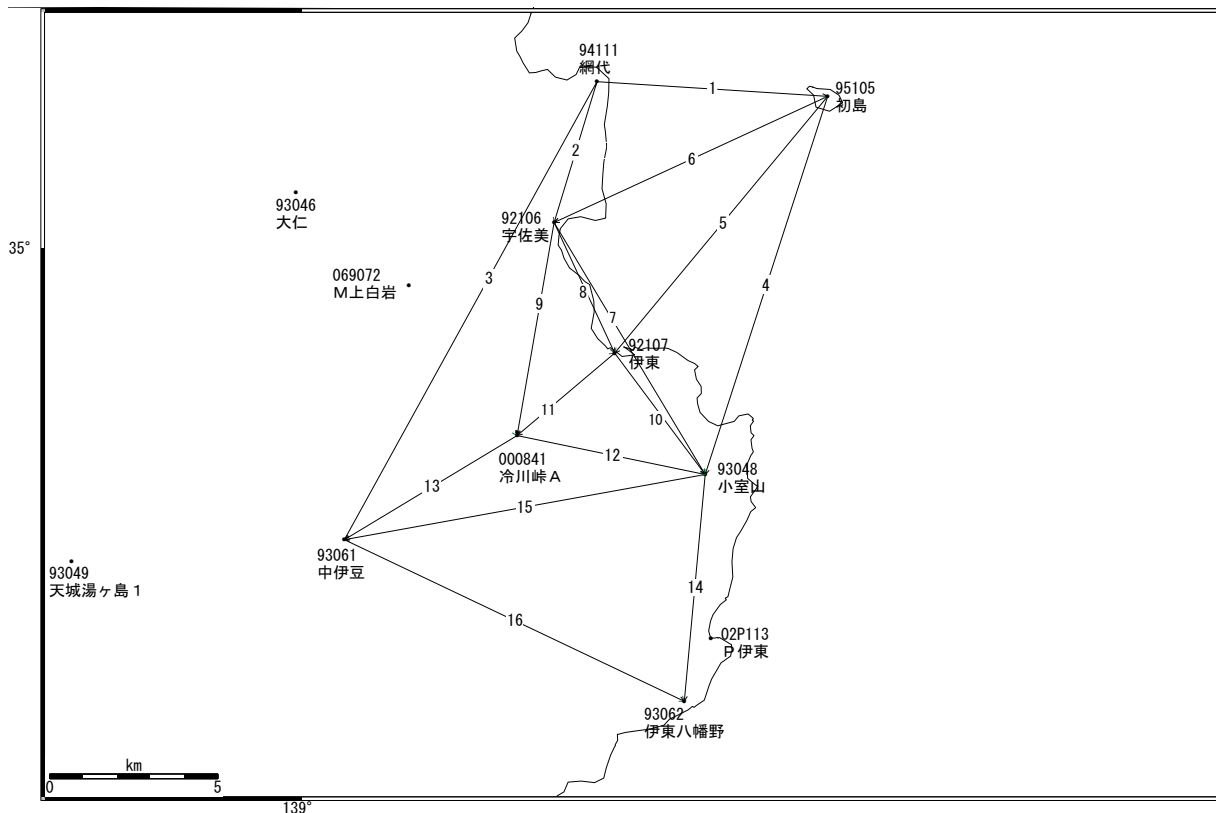


伊豆東部火山群周辺の地殻変動

—GPS連続観測結果—

特段の変化は見られません。

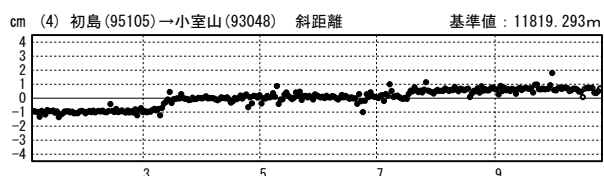
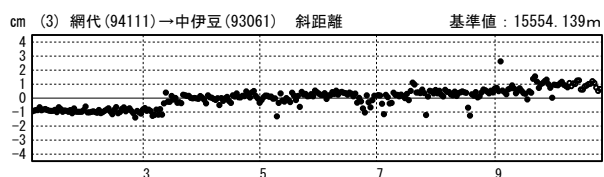
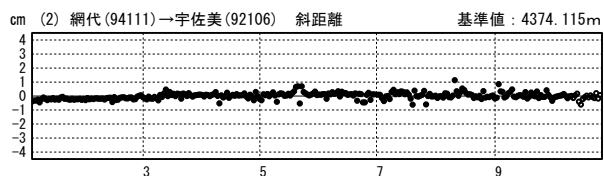
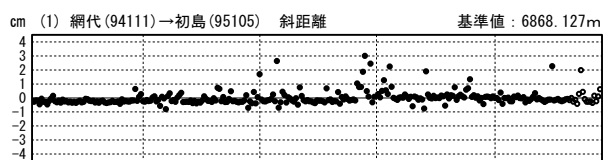
伊豆東部周辺 GPS連続観測基線図



国土地理院

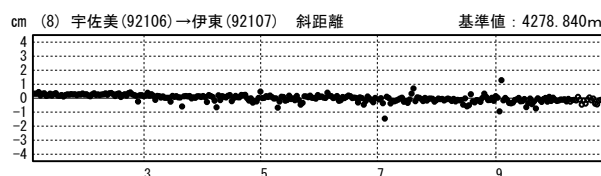
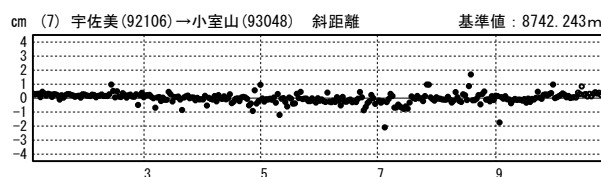
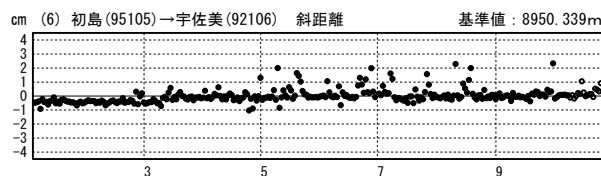
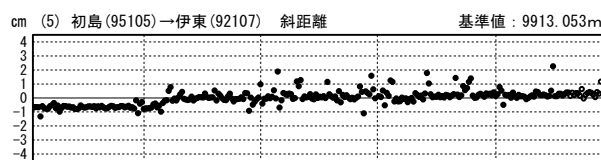
基線変化グラフ

期間：2011/01/01-2011/10/26 JST



基線変化グラフ

期間：2011/01/01-2011/10/26 JST

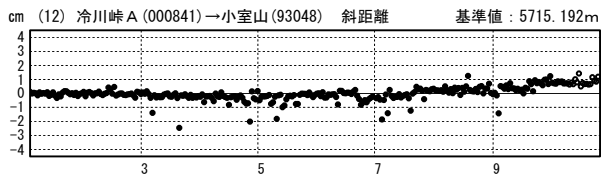
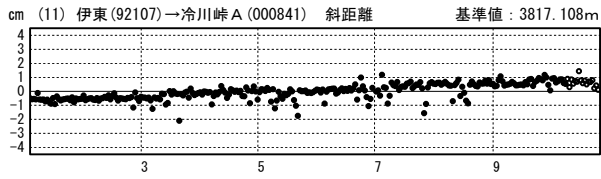
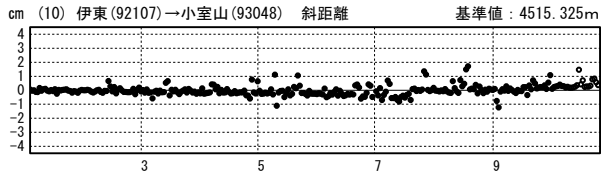
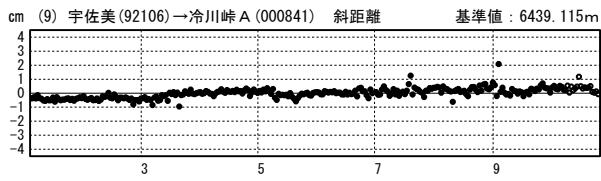


●—[F3:最終解] ○—[R3:速報解]

国土地理院

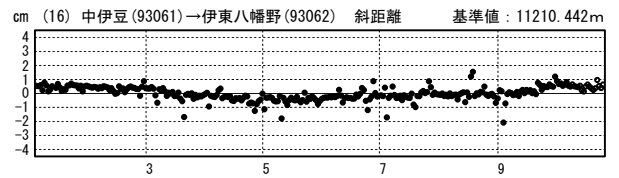
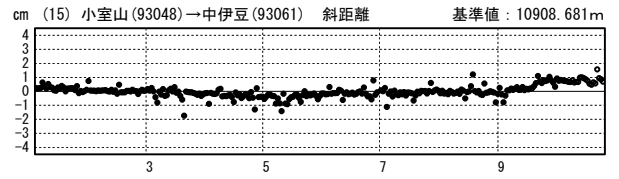
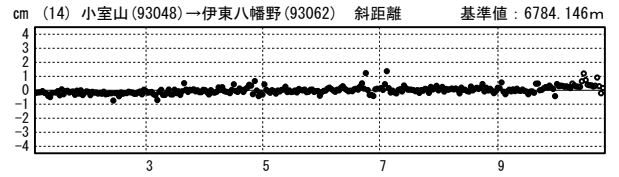
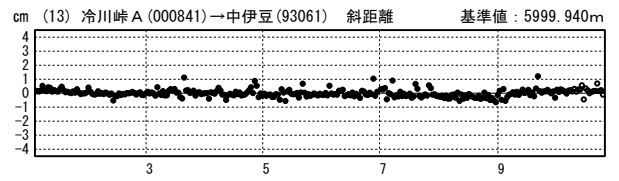
基線変化グラフ

期間：2011/01/01-2011/10/26 JST



基線変化グラフ

期間：2011/01/01-2011/10/26 JST



●---[F3:最終解] ○---[R3:速報解]

国土地理院