

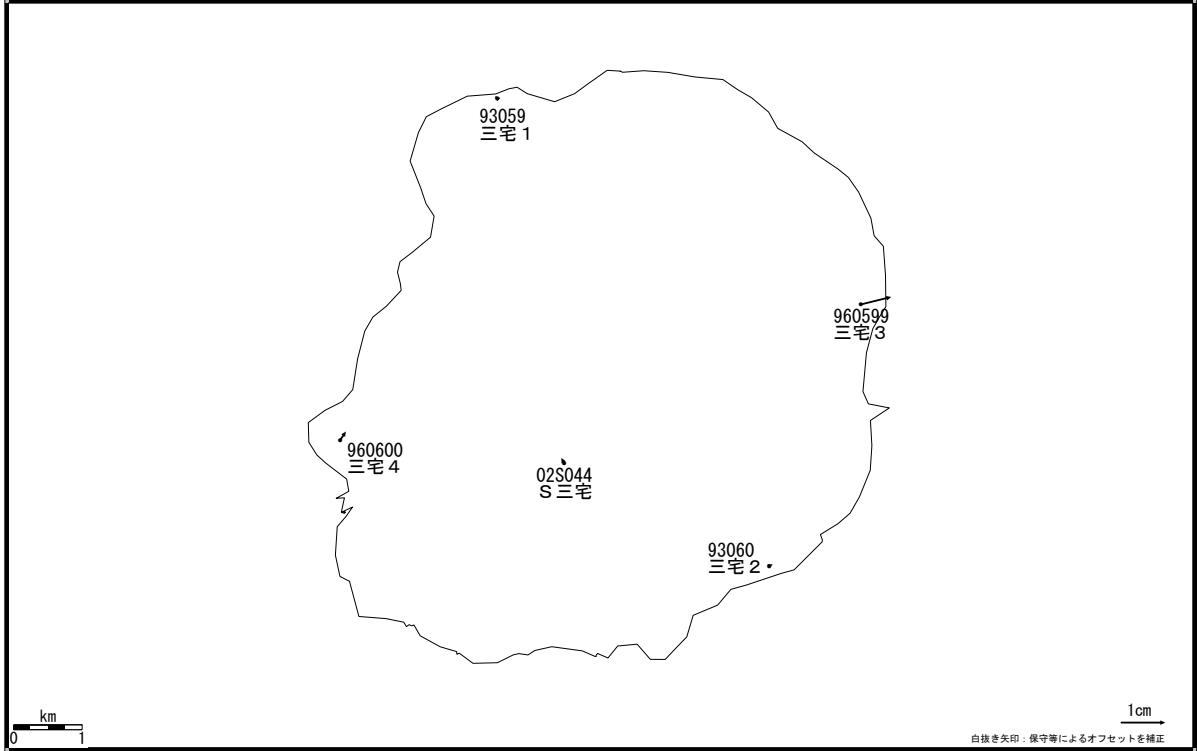
# 三宅島

—GPS連続観測結果—

特段の変化は見られません。

## 三宅島 地殻変動（水平）

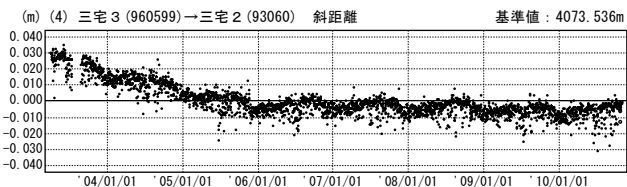
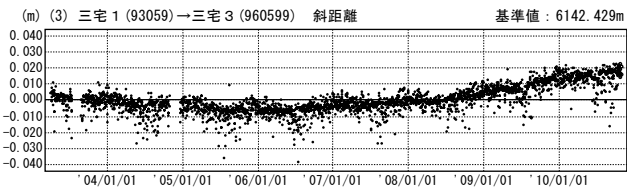
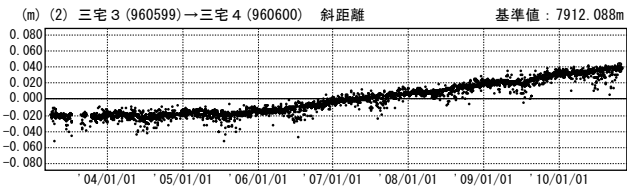
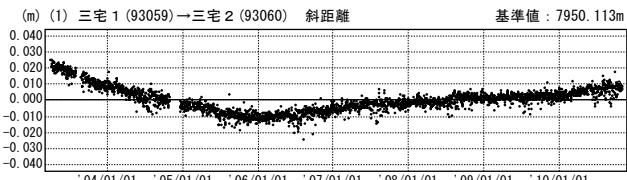
基準期間：2010/09/21~2010/09/30 [F3:最終解]  
比較期間：2010/10/22~2010/10/31 [R3:速報解]



☆固定局：南伊豆2 (93086)

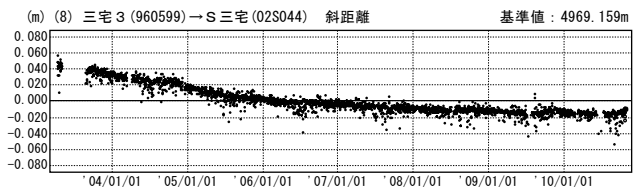
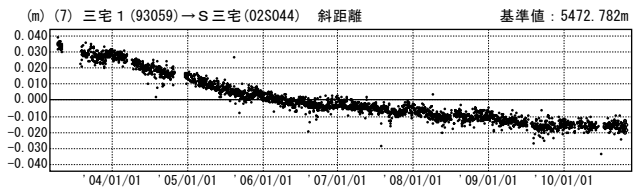
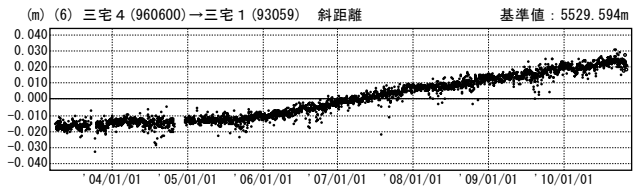
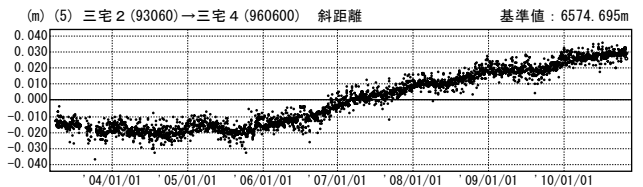
### 基線変化グラフ

期間：2003/04/01~2010/10/31 JST



### 基線変化グラフ

期間：2003/04/01~2010/10/31 JST



● --- [F3:最終解] ○ --- [R3:速報解]