

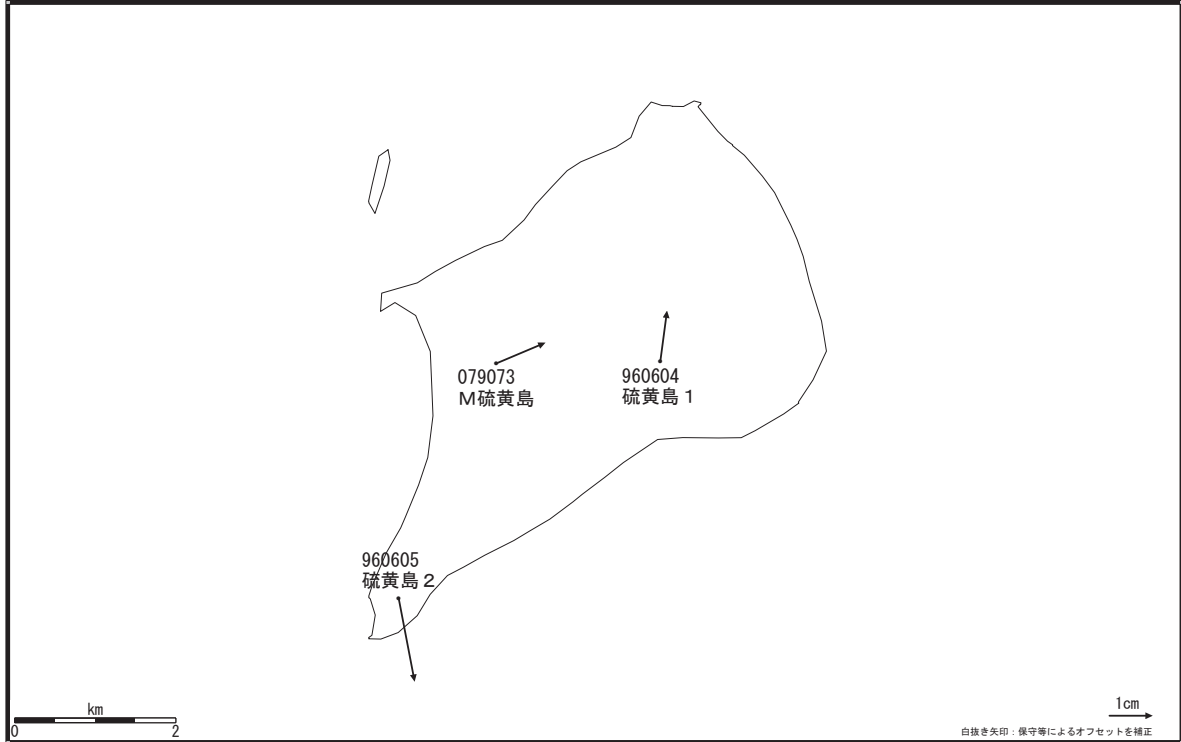
いおうとう  
**硫黄島**

—GPS連続観測結果—

「硫黄島1」「M硫黄島」では2010年5月以降隆起の傾向が見られ、6月以降やや鈍化した時期があるものの、隆起は継続しています。「硫黄島2」-「硫黄島1」の間で南北方向に伸びる傾向が継続しています。

**地殻変動（水平）**

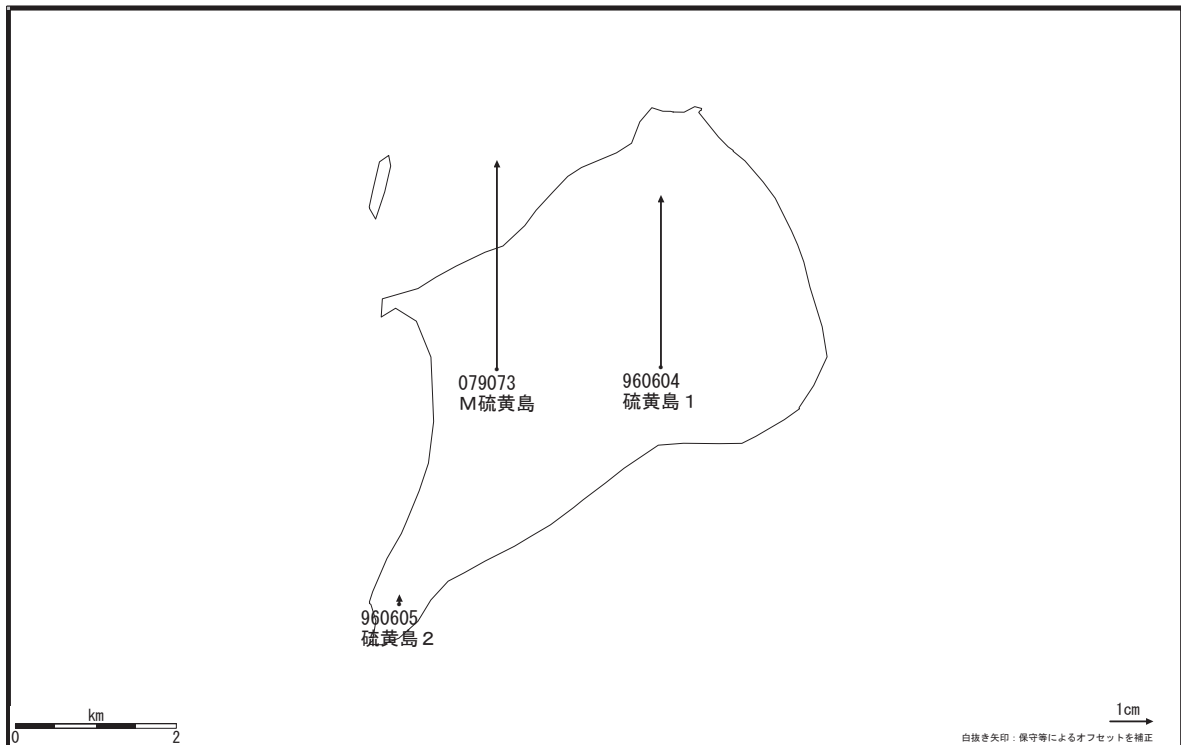
基準期間：2010/08/24-2010/09/02[F3:最終解]  
比較期間：2010/09/23-2010/10/02[R3:速報解]



☆固定局：父島(942003)

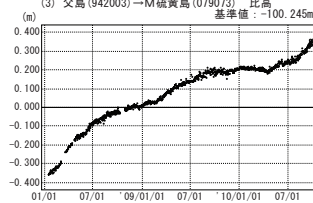
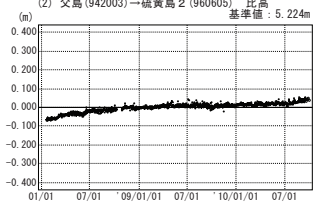
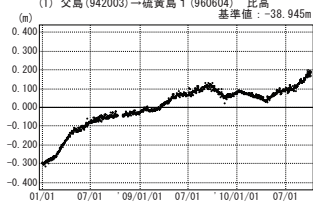
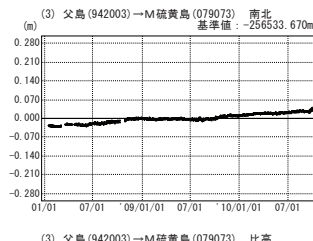
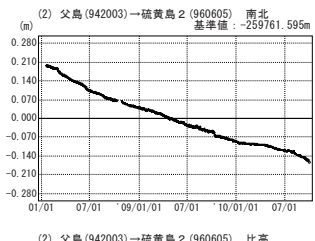
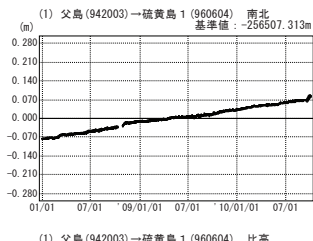
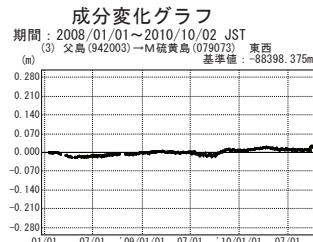
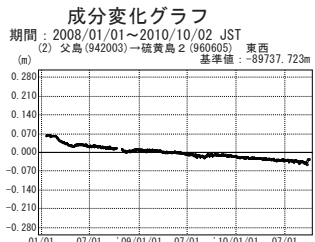
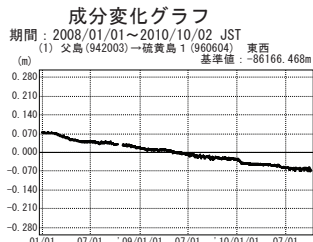
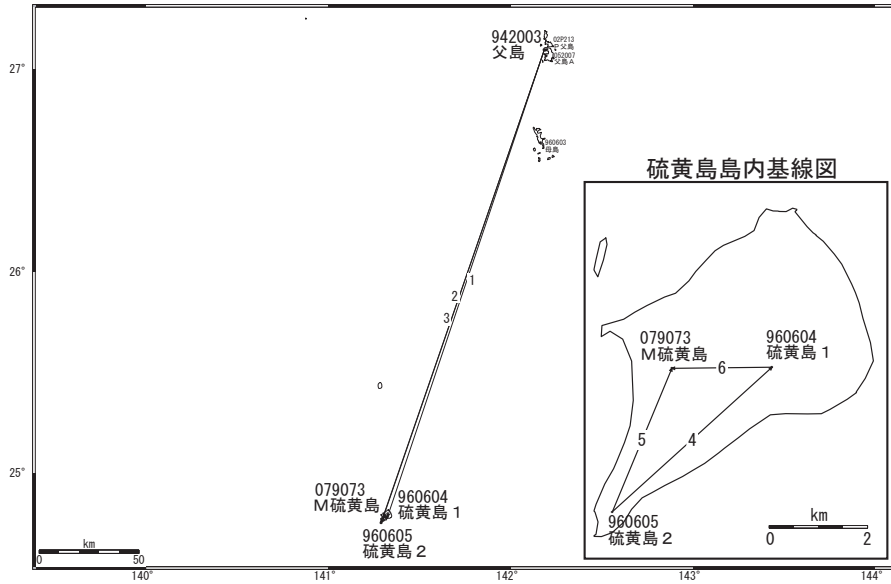
**地殻変動（上下）**

基準期間：2010/08/24-2010/09/02[F3:最終解]  
比較期間：2010/09/23-2010/10/02[R3:速報解]

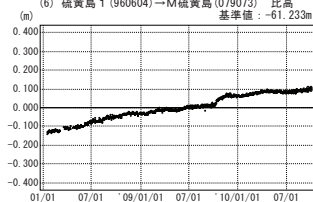
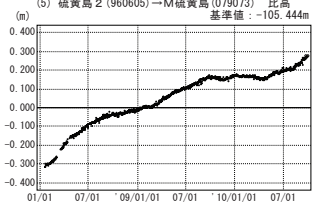
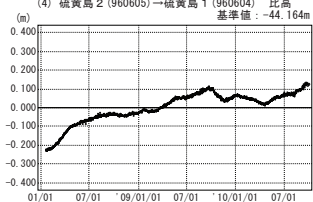
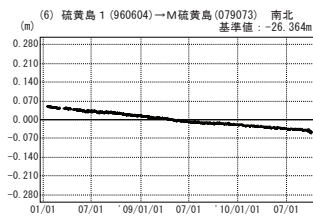
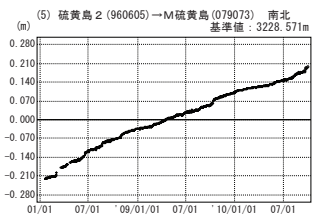
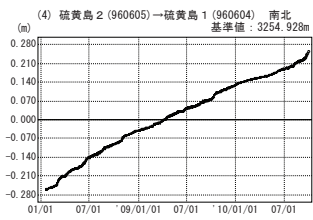
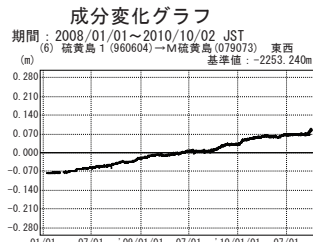
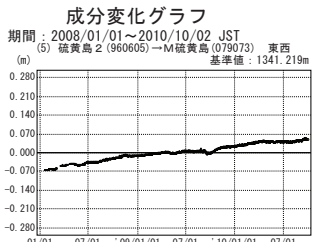
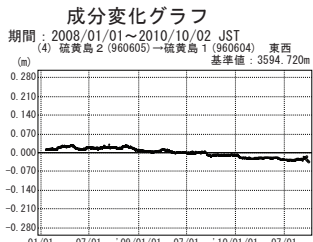


☆固定局：父島(942003)

# 硫黄島周辺 GPS連続観測基線図



●—[F3:最終解] ○—[R3:速報解]



●—[F3:最終解] ○—[R3:速報解]