

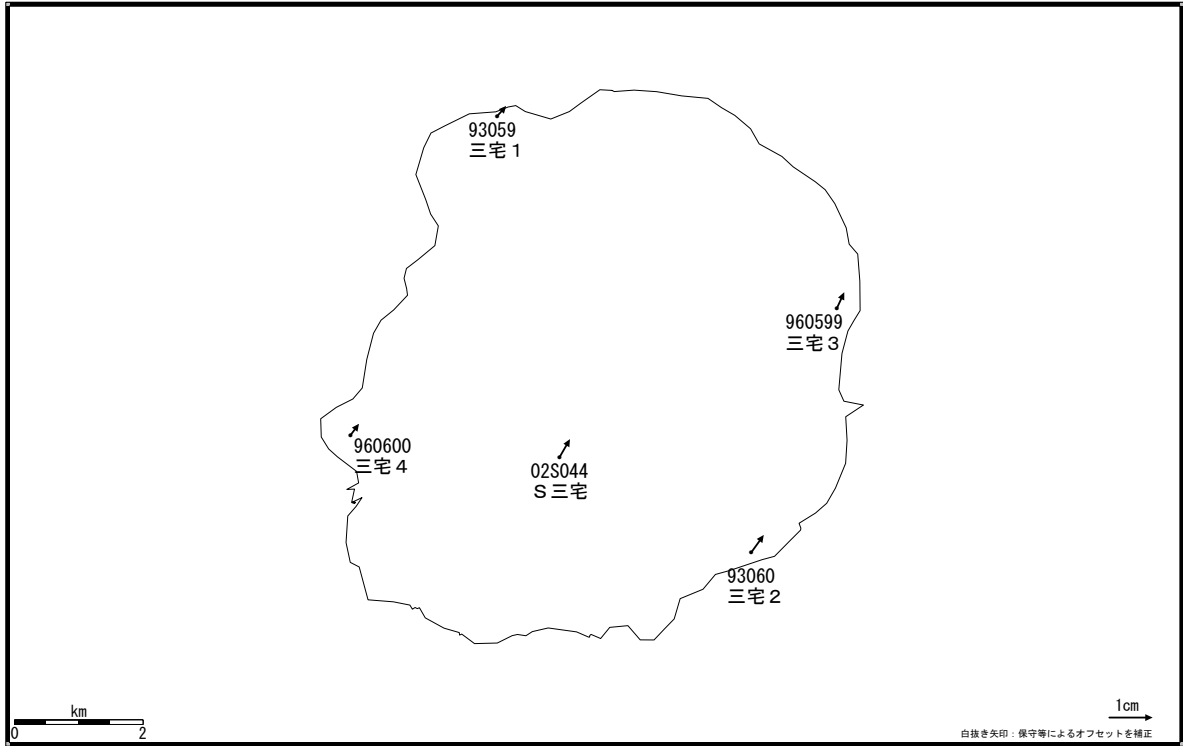
三宅島

—GPS連続観測結果—

特段の変化は見られません。

三宅島 地殻変動（水平）

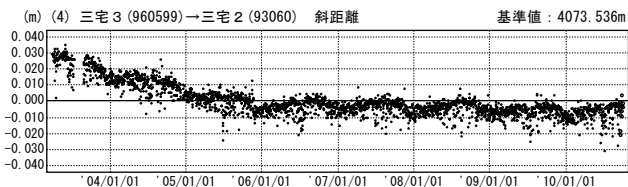
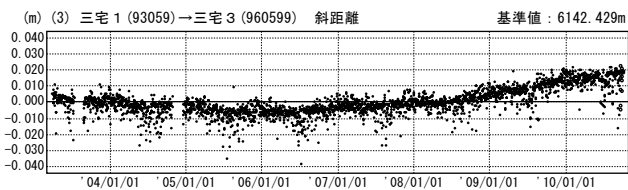
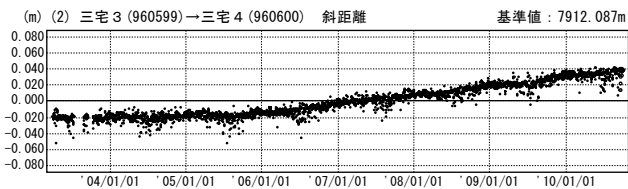
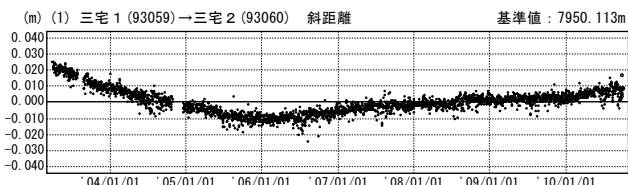
基準期間：2010/08/24-2010/09/02 [F3:最終解]
比較期間：2010/09/23-2010/10/02 [R3:速報解]



☆固定局：南伊豆2 (93086)

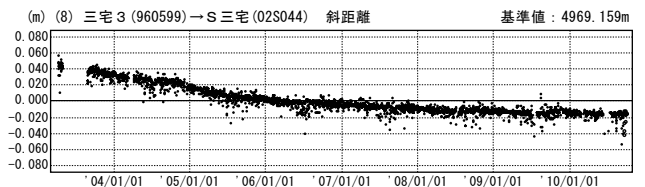
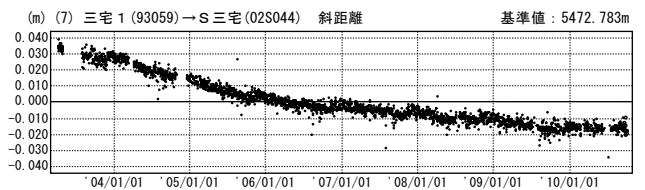
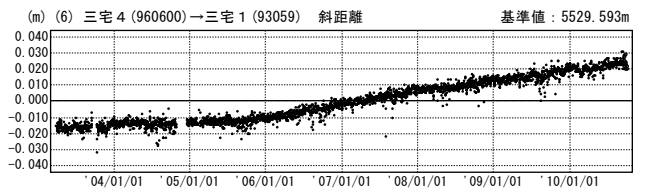
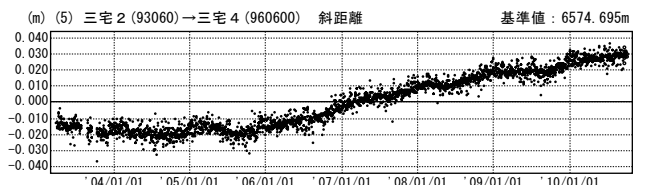
基線変化グラフ

期間：2003/04/01~2010/10/02 JST



基線変化グラフ

期間：2003/04/01~2010/10/02 JST



● --- [F3:最終解] ○ --- [R3:速報解]