

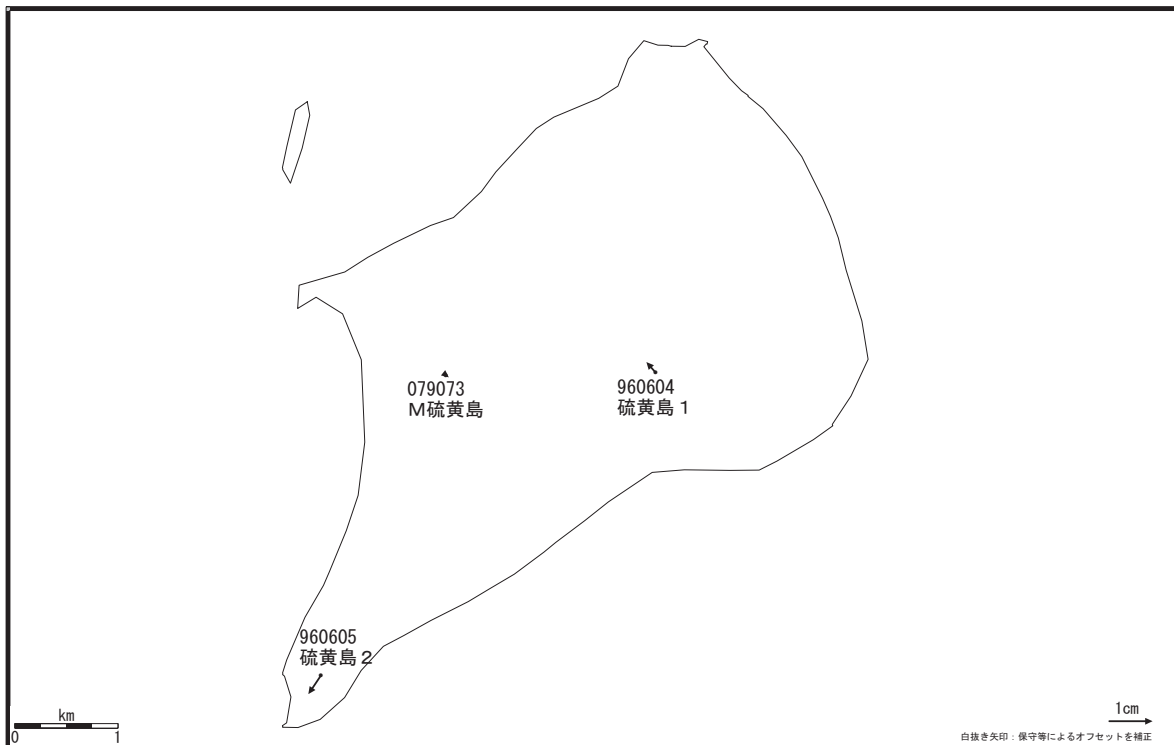
いおうとう  
**硫黄島**

—GPS連続観測結果—

「硫黄島1」、「M硫黄島」では、隆起の傾向が続いていましたが、現在はほぼ停滞しています。「硫黄島2」で見られていた南向きの変動は現在停滞しています。「硫黄島2」－「硫黄島1」の間で南北方向に伸びる傾向が続いていましたが最近はやや鈍化しています。

**地殻変動（水平）**

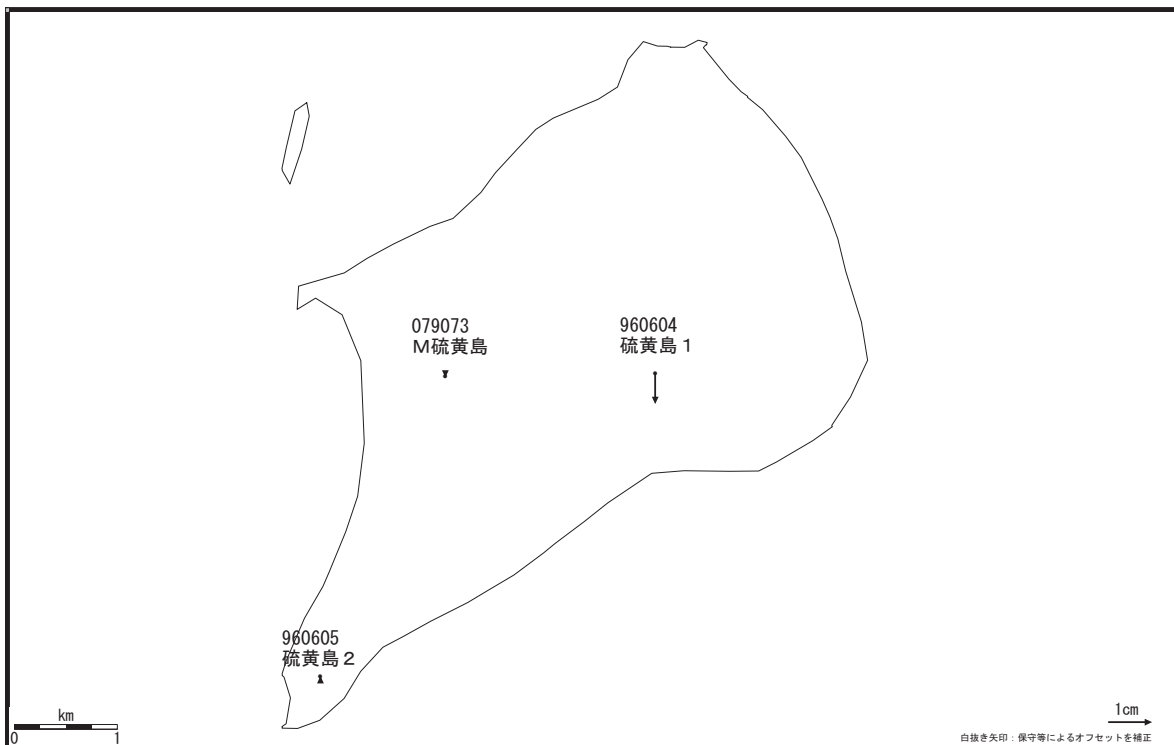
基準期間：2010/03/21-2010/03/30[F3:最終解]  
比較期間：2010/04/21-2010/04/30[R3:速報解]



☆固定局：父島(942003)

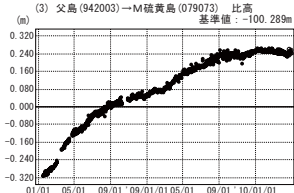
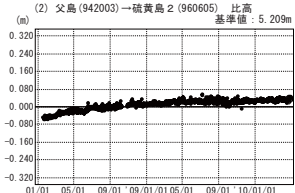
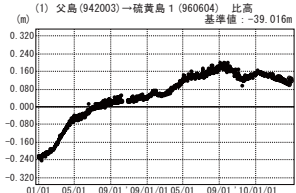
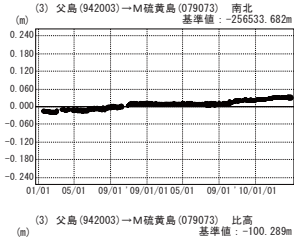
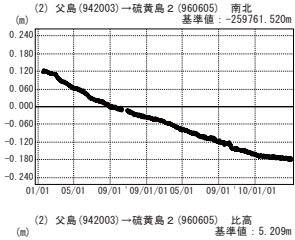
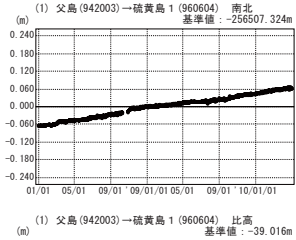
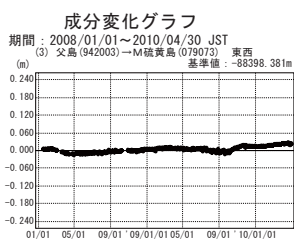
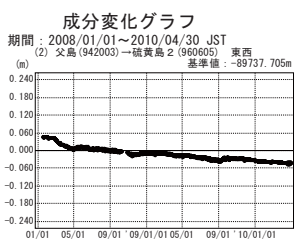
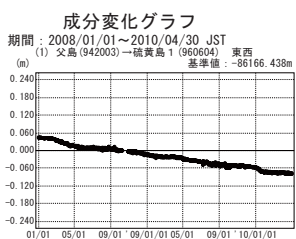
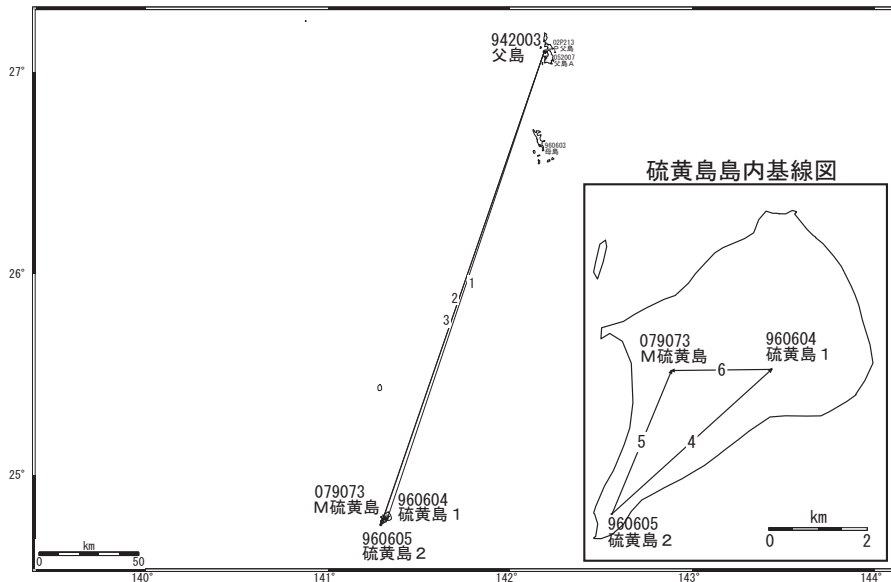
**地殻変動（上下）**

基準期間：2010/03/21-2010/03/30[F3:最終解]  
比較期間：2010/04/21-2010/04/30[R3:速報解]

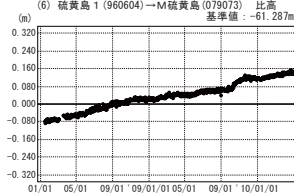
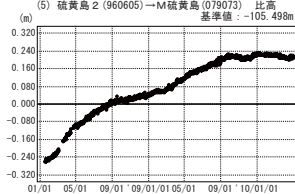
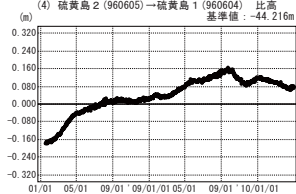
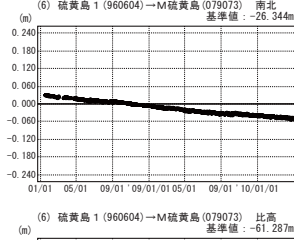
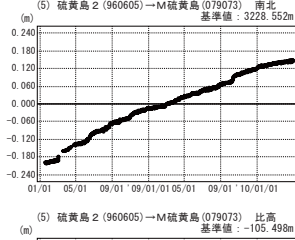
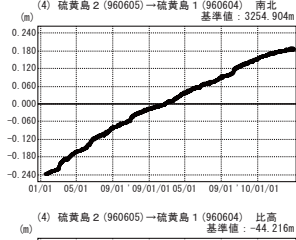
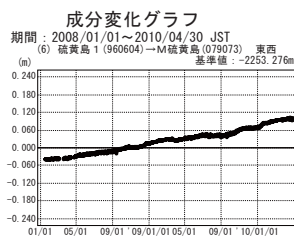
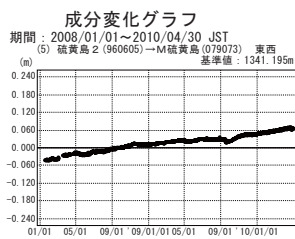
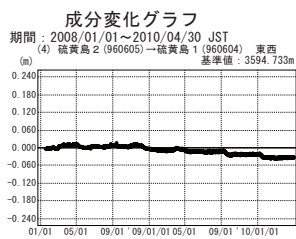


☆固定局：父島(942003)

# 硫黄島周辺 GPS連続観測基線図



●—[F3:最終解] ○—[R3:速報解]



●—[F3:最終解] ○—[R3:速報解]