

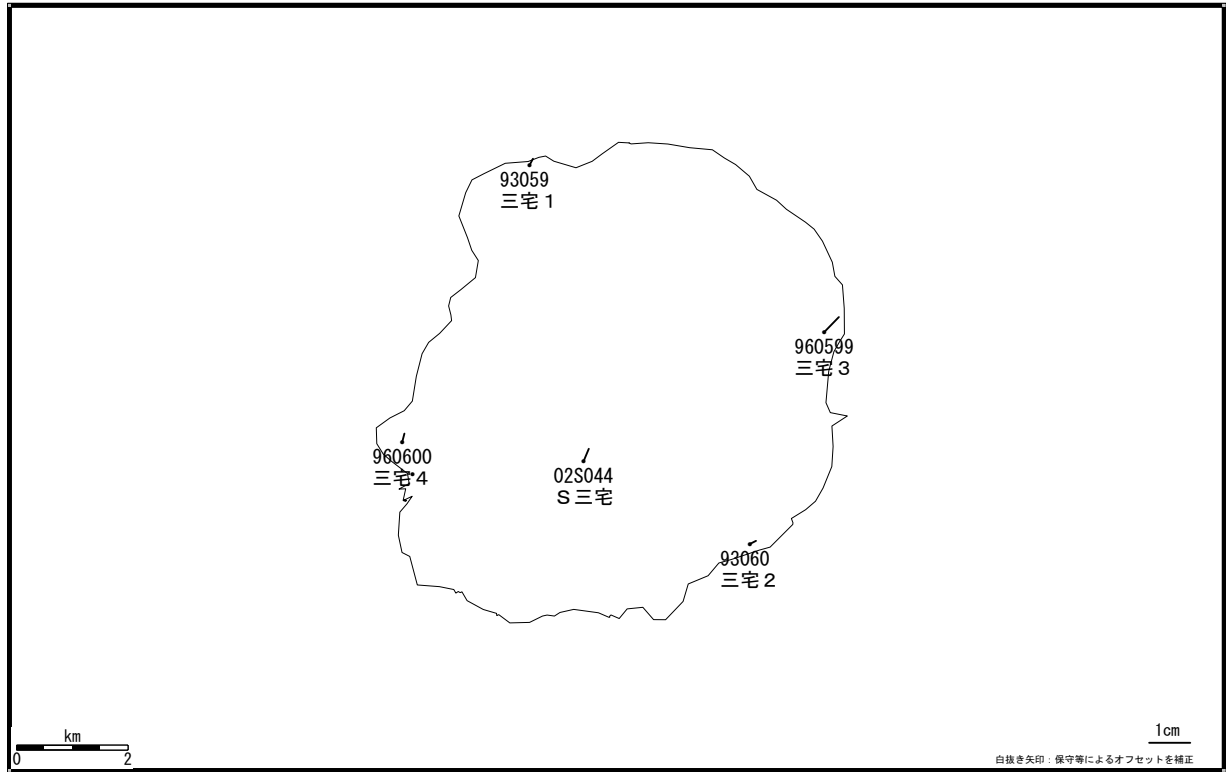
三宅島

—GPS連続観測結果—

特段の変化は見られません。

三宅島 地殻変動（水平）

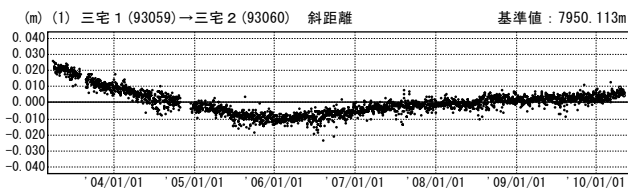
基準期間：2010/03/22-2010/03/31 [F3:最終解]
比較期間：2010/04/21-2010/04/30 [R3:速報解]



☆固定局：南伊豆2 (93086)

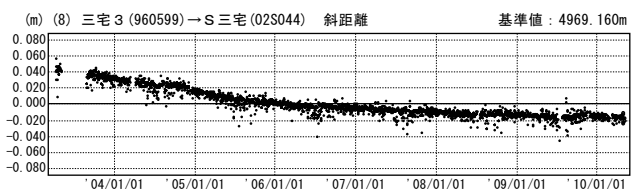
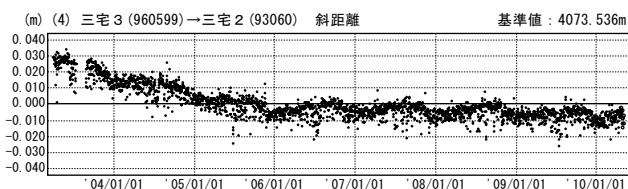
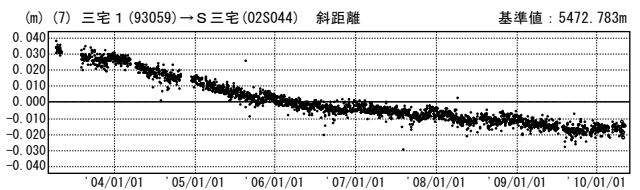
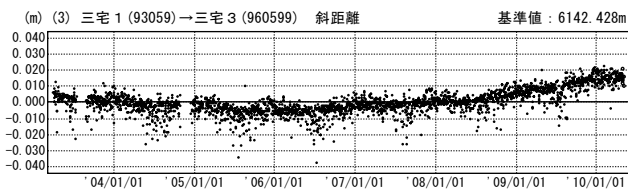
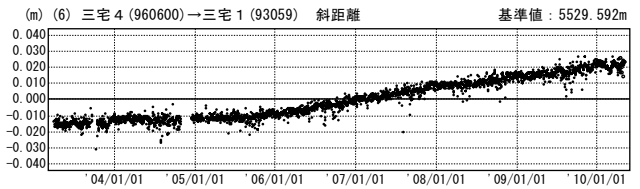
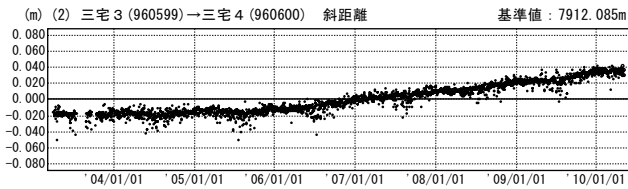
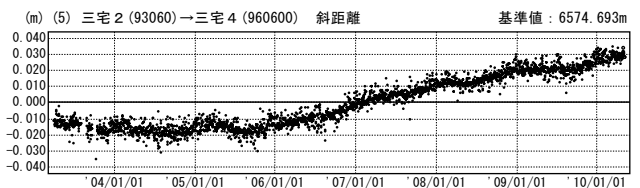
基線変化グラフ

期間：2003/04/01~2010/05/04 JST



基線変化グラフ

期間：2003/04/01~2010/05/04 JST



● --- [F3:最終解] ○ --- [R3:速報解]