

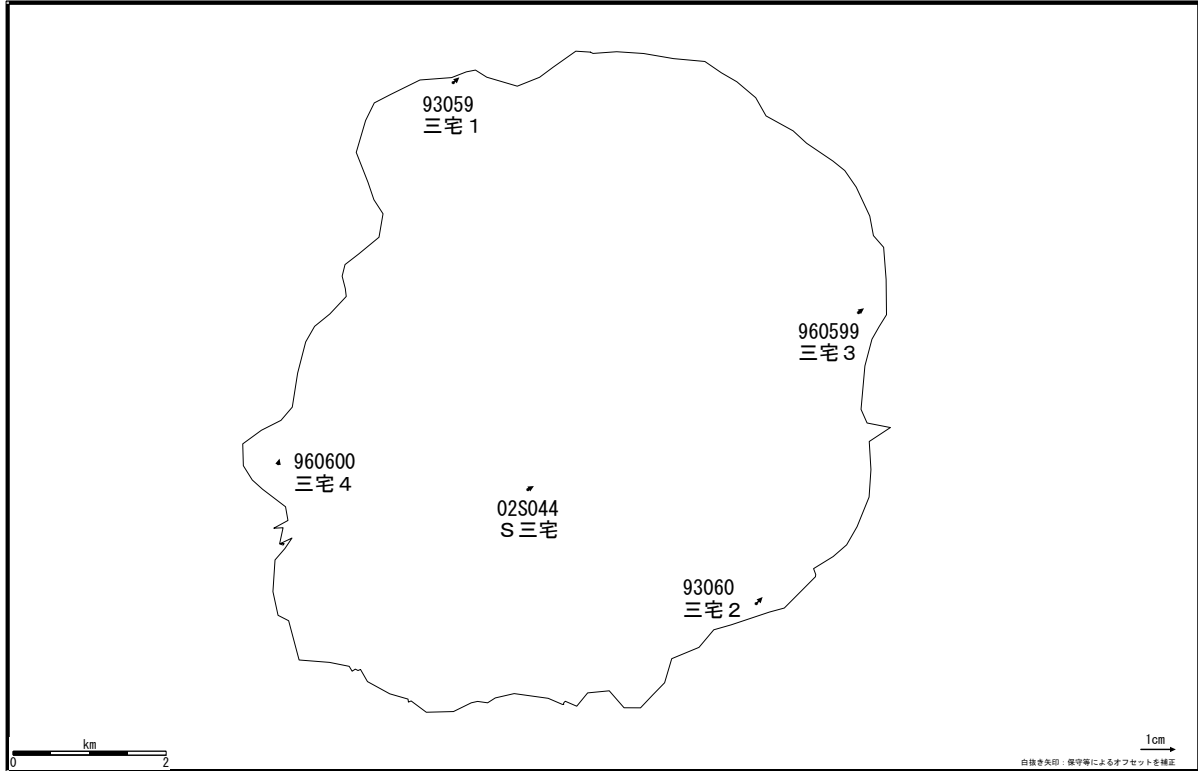
三宅島

—GPS連続観測結果—

特段の変化は見られません。

三宅島 地殻変動（水平）

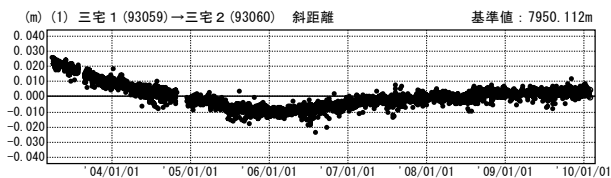
基準期間：2009/12/21-2009/12/30[F3:最終解]
比較期間：2010/01/21-2010/01/30[R3:速報解]



☆固定局：南伊豆2 (93086)

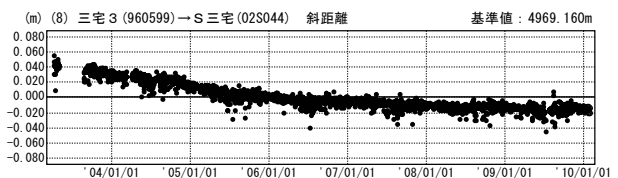
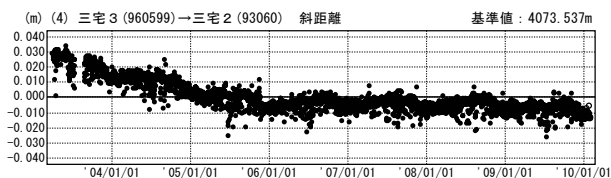
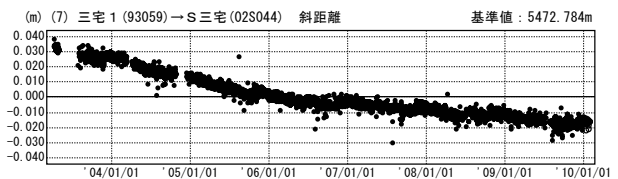
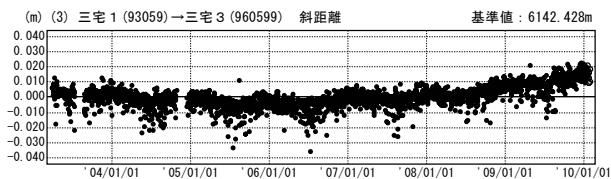
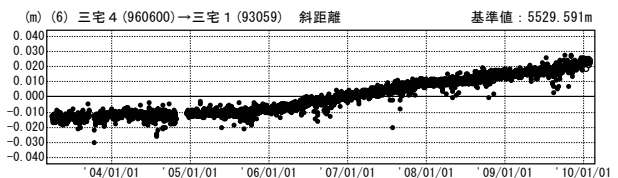
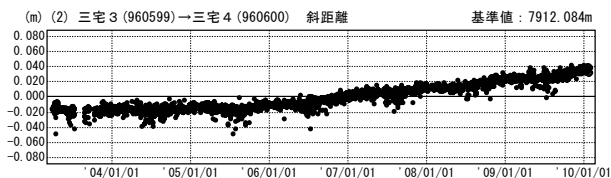
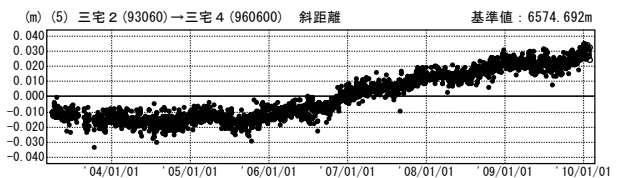
基線変化グラフ

期間：2003/04/01~2010/01/30 JST



基線変化グラフ

期間：2003/04/01~2010/01/30 JST



● — [F3:最終解] ○ — [R3:速報解]