

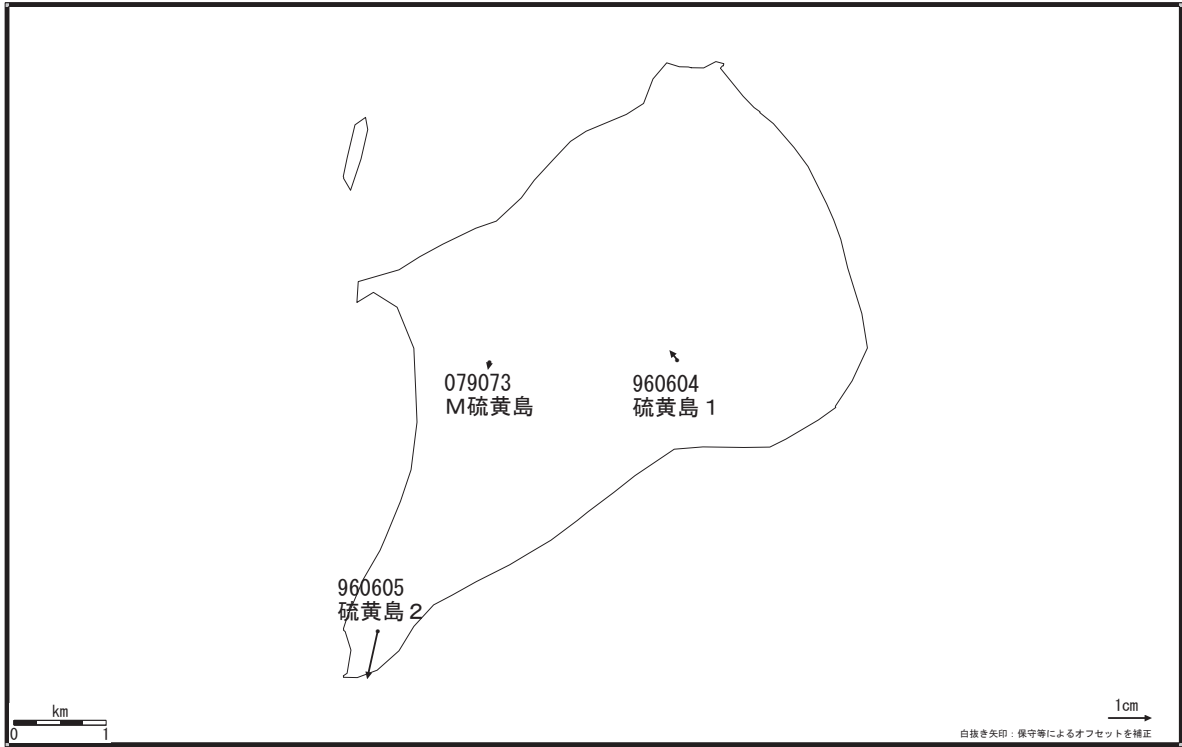
いおうとう  
**硫黄島**

—GPS連続観測結果—

「硫黄島1」、「M硫黄島」では、隆起の傾向が続いていましたが、現在は停滞しています。また、「M硫黄島」で2009年9月末頃から見られた北東向きの地殻変動は、現在は鈍化しています。「硫黄島2」では南向きの地殻変動が継続しています。

**地殻変動（水平）**

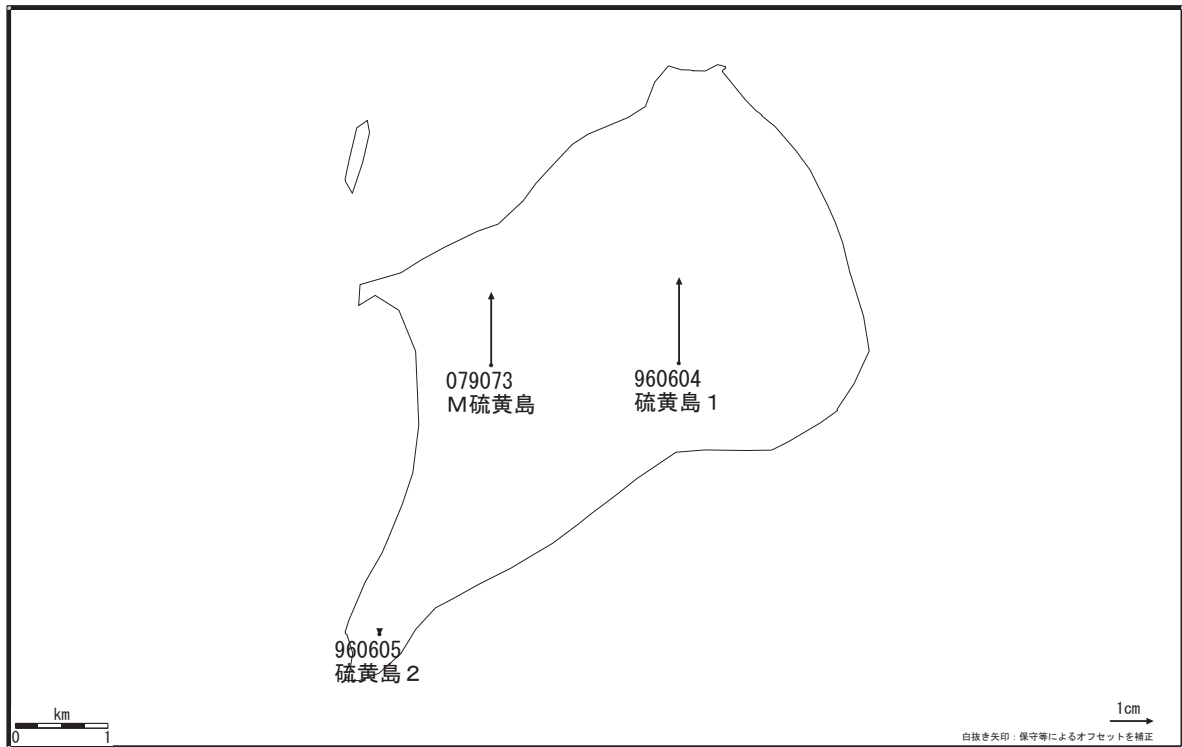
基準期間：2009/11/21-2009/11/30[F3:最終解]  
比較期間：2009/12/22-2009/12/31[R3:速報解]



☆固定局：父島(942003)

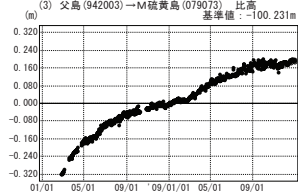
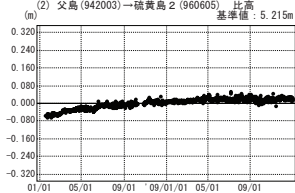
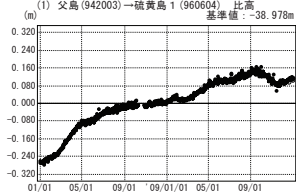
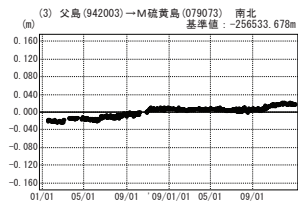
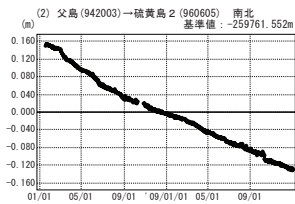
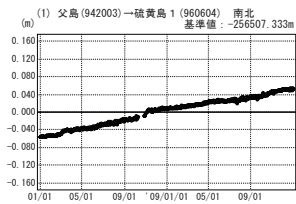
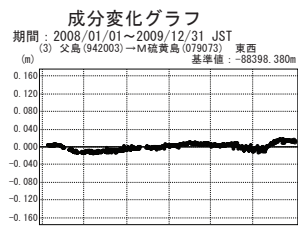
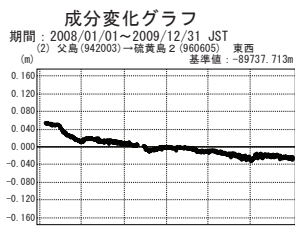
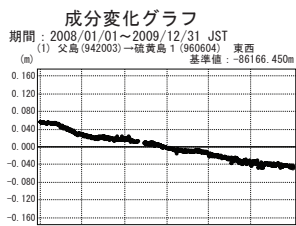
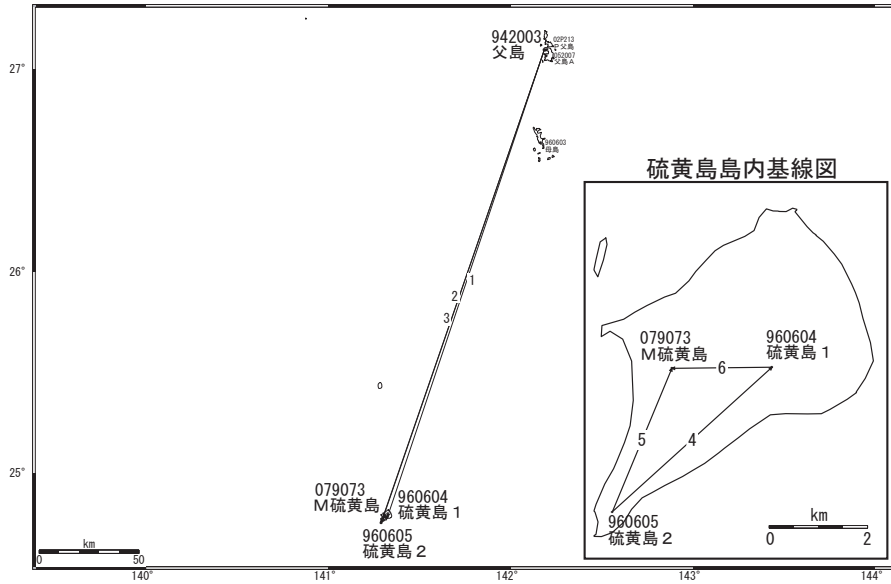
**地殻変動（上下）**

基準期間：2009/11/21-2009/11/30[F3:最終解]  
比較期間：2009/12/22-2009/12/31[R3:速報解]

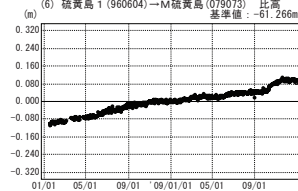
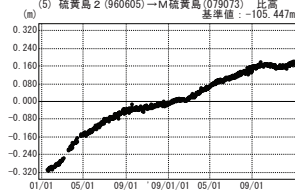
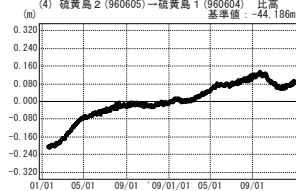
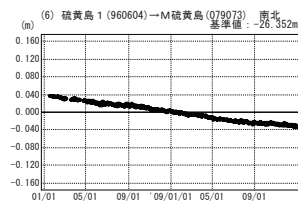
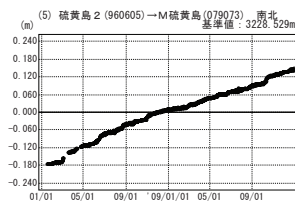
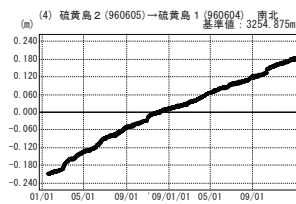
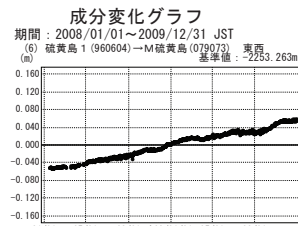
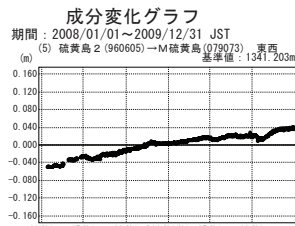
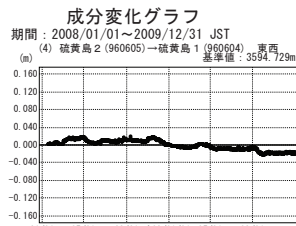


☆固定局：父島(942003)

# 硫黄島周辺 GPS連続観測基線図



●—[F3:最終解] ○—[R3:速報解]



●—[F3:最終解] ○—[R3:速報解]