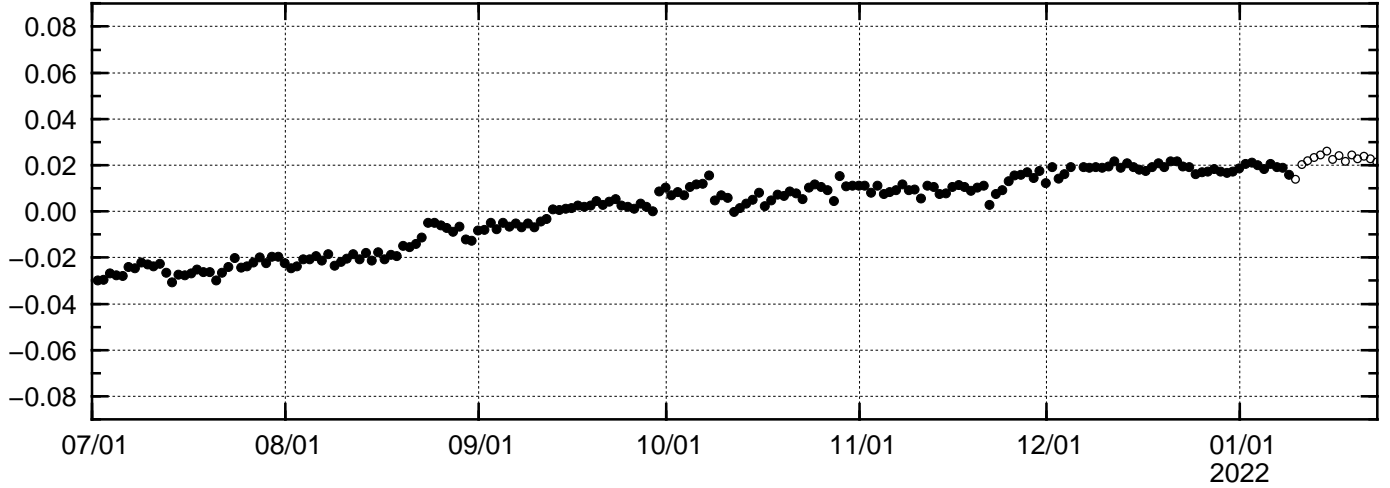


基線変化グラフ

期間: 2021/07/01-2022/01/22 JST

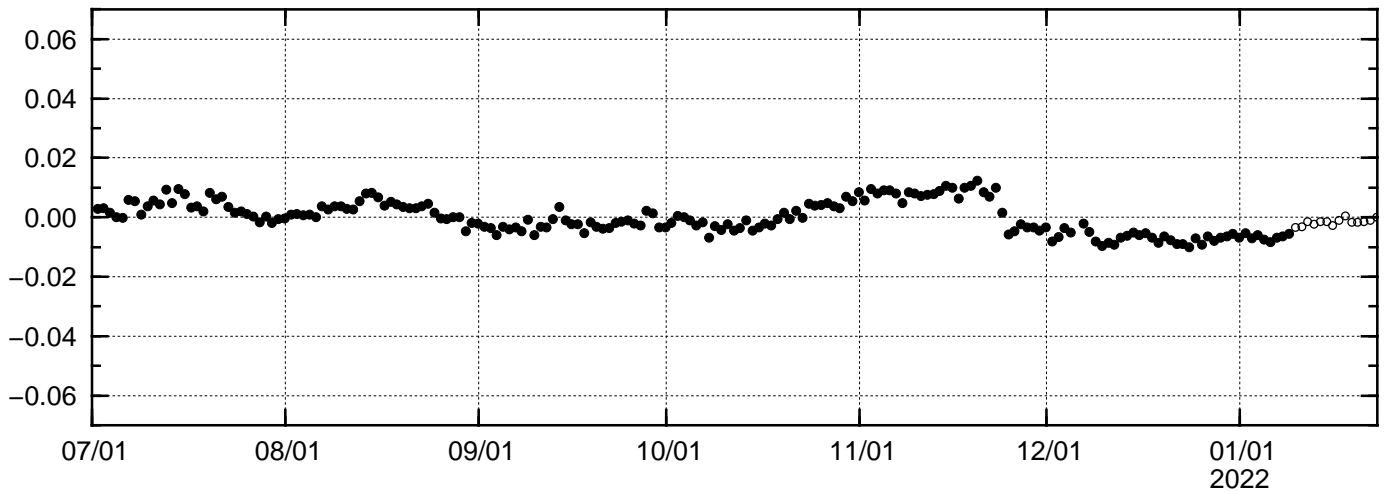
(m) (3) 父島 A (052007) - M硫黄島 A (149086) 東西

基準値: -88398.272m



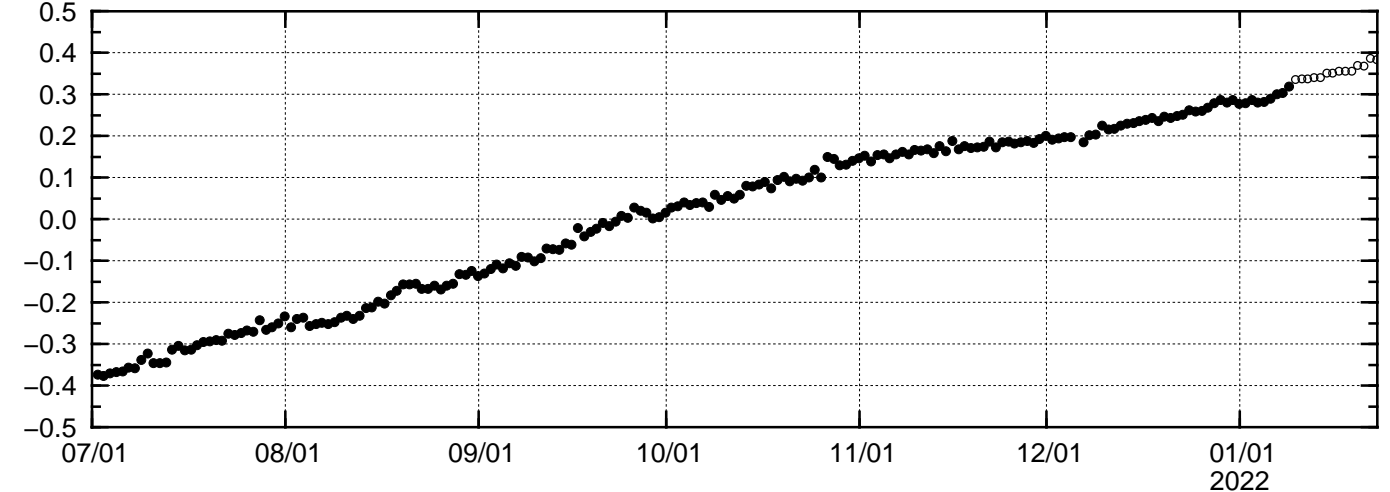
(m) (3) 父島 A (052007) - M硫黄島 A (149086) 南北

基準値: -256532.821m



(m) (3) 父島 A (052007) - M硫黄島 A (149086) 比高

基準値: -89.228m



● --- [F3:最終解] ○ --- [R3:速報解]

国土地理院